

Seismic Relocating



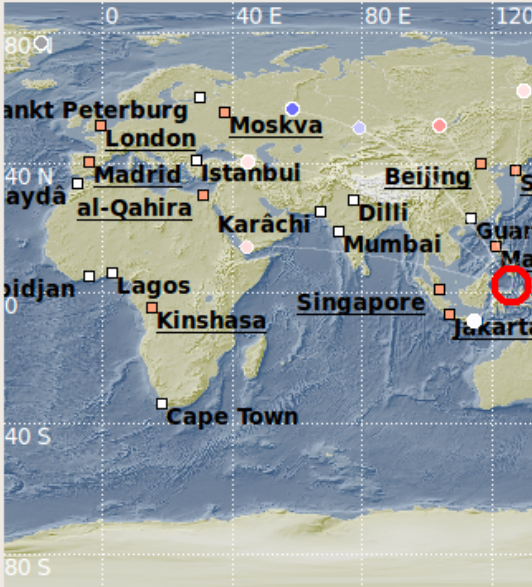
Hands-On Session

scolv@10.18.100.77:4803

File Edit View Settings Help

Location Magnitudes Event Events

Talau Islands, Indonesia



Time: **2012-06-07 01:10:36**

Depth: **10 km fixed**

Lat: **2.64 ° N +/- 17 km**

Lon: **125.53 ° E +/- 26 km**

Phases: **8 / 10**

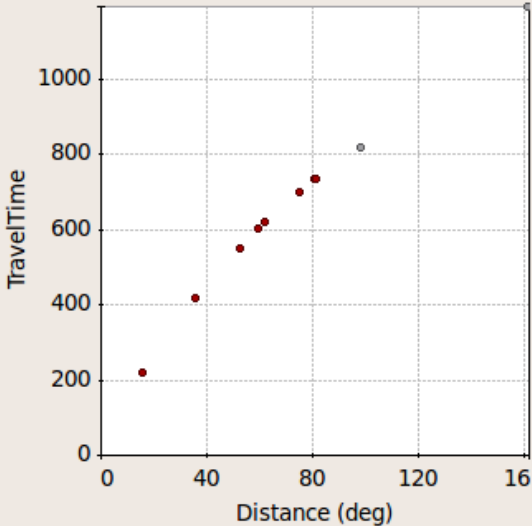
RMS Res.: **1.5 s**

Az. Gap: **208 °**

Min. Dist.: **15.9 °**

Distance Azimuth TravelTime MoveOut < >

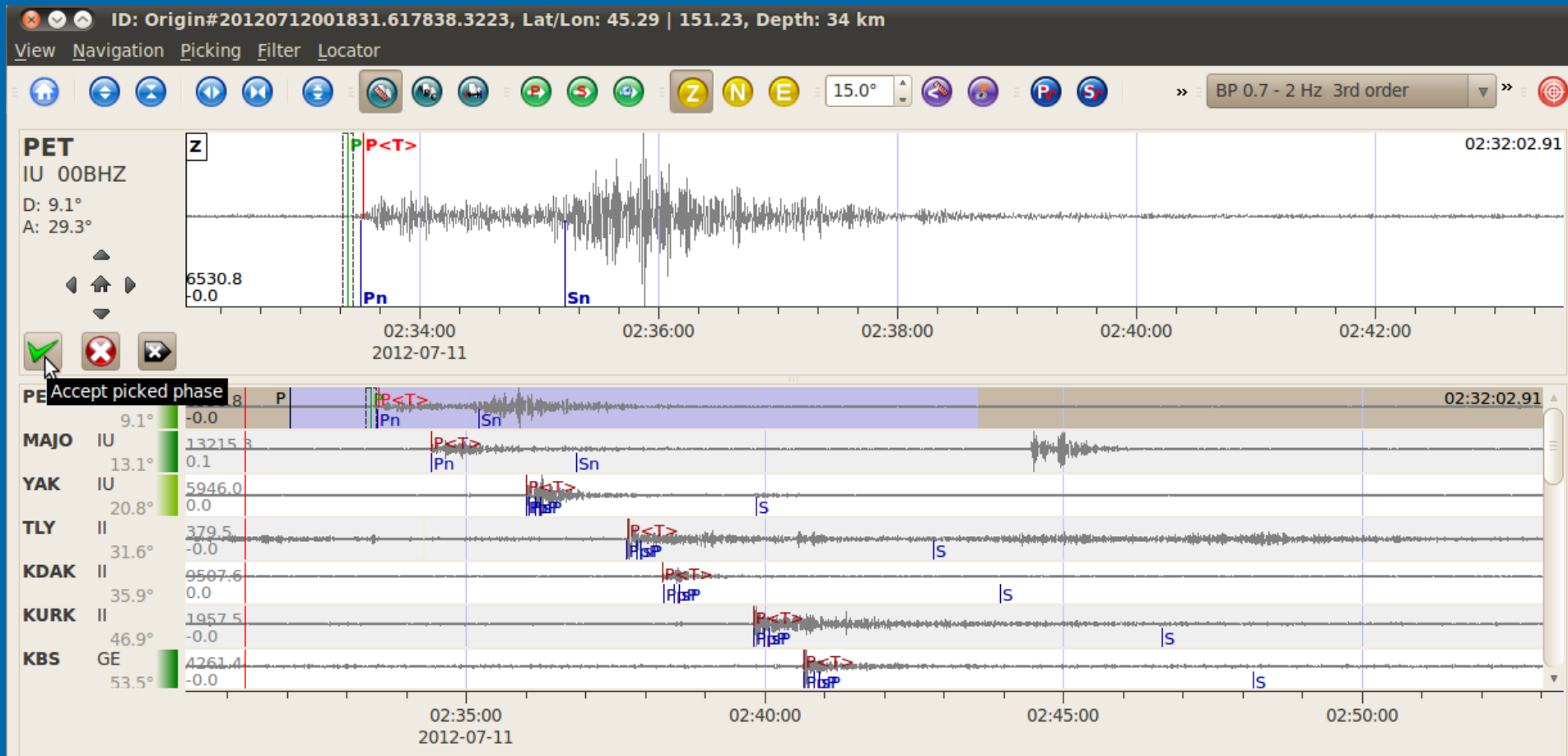
Filter is [not active](#)



EventID: osop2012lctv
 Agency: **OSOP**
 Author: **scautoloc@saratoga**
 Evaluation: - (A)
 Method: LOCSAT
 Earth model: iasp91
 Updated: 2012-06-07 05:00:02

Used	Status	Phase	Net	Sta	Loc/Cha	Res	Dis (deg)	Az	Time	+/-
<input checked="" type="checkbox"/>	A<T>	P	IU	GNI	00.BHZ	0.82	81.3	310	01:22:53.5	
<input type="checkbox"/>	A<T>	P	GE	DAG	BHZ	3.43	98.1	352	01:24:16.0	
<input type="checkbox"/>	A<T>	PKP	IU	RCBR	00.BHZ	-8.98	161.2	259	01:30:29.0	

Hands-On Session



Tuning

Scconfig the GUI for all* Seiscomp configuration

Scconfig is organized into the following sections:

Information

System: SC3 application en-/disabling, status

Inventory: used to import/export and view stream configuration data

Modules: per application configurations

Bindings: Network/Station configurations

